








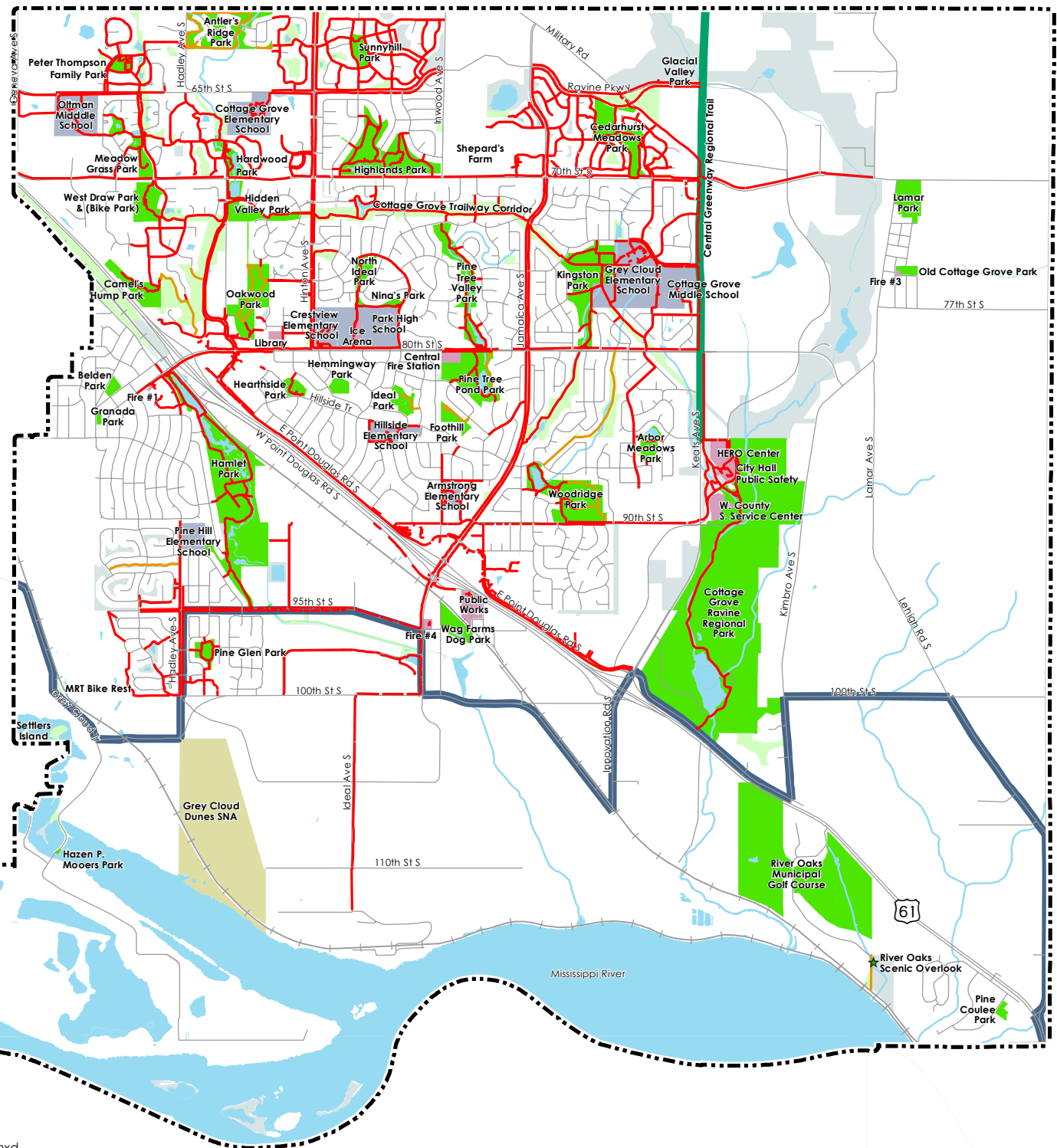




Parks and Open Space Map

-  City Boundary
-  Paved Trails and Sidewalks
-  Natural Trails
-  Central Greenway Regional Trail
-  USBR 45 - Mississippi River Trail Bikeway
-  Schools
-  Public Facilities
-  Parks
-  Public Open Space
-  Scientific and Natural Areas
-  Planned Parks/Open Space



December 2019

0 4,500 9,000 Feet

